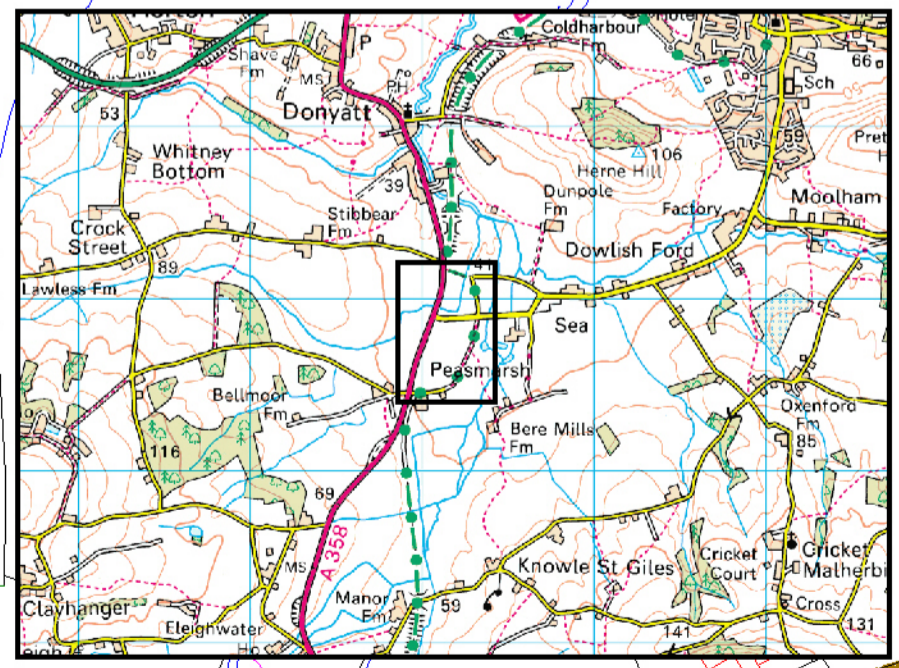
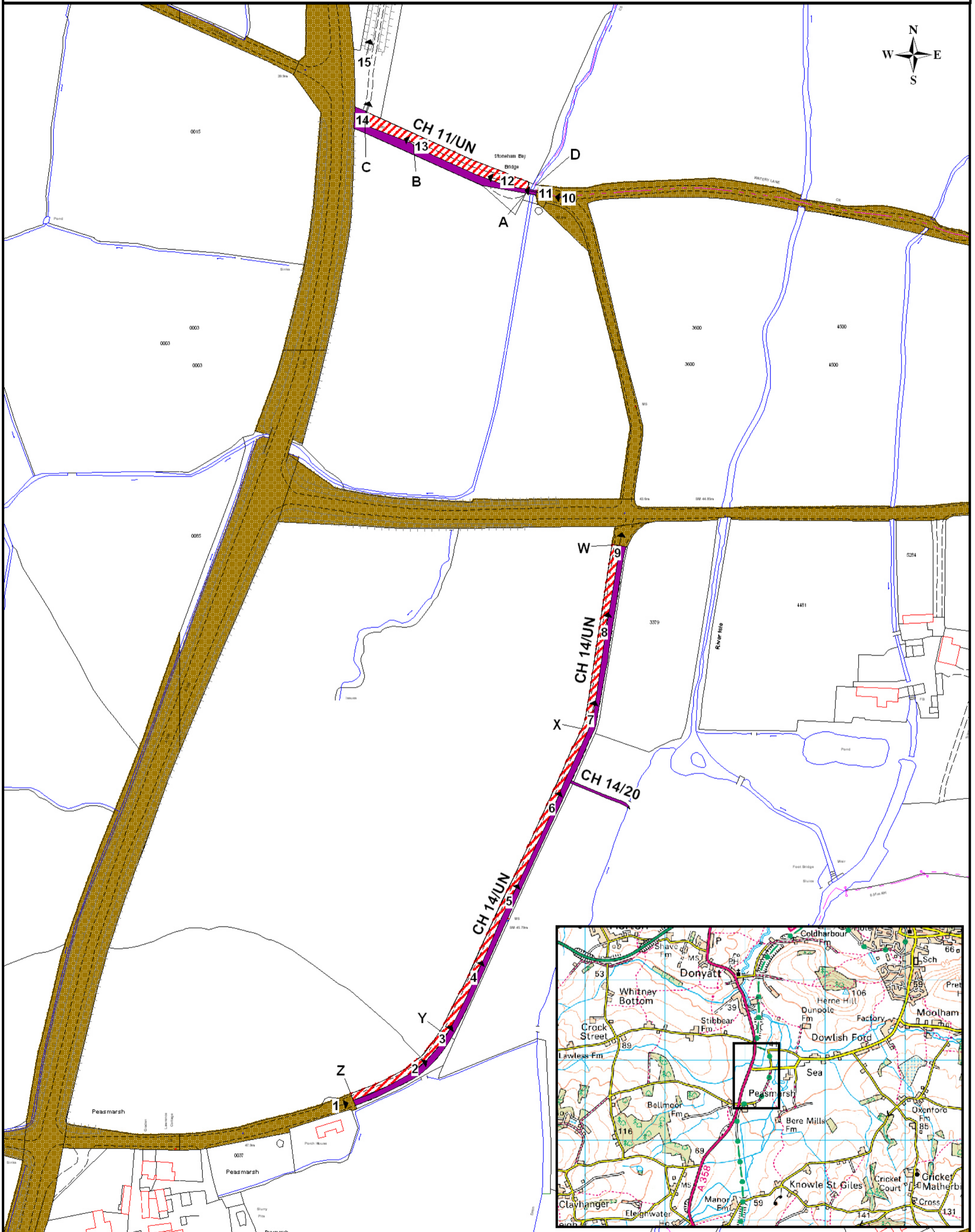






SOMERSET COUNTY COUNCIL - ECONOMY, TRANSPORT AND ENVIRONMENT DEPT. - For reference purposes only. No further copies to be made.

This map is based upon Ordnance Survey material with the permission of Ordnance Survey on behalf of the Controller of Her Majesty's Stationery Office © Crown copyright. Unauthorised reproduction infringes Crown copyright and may lead to prosecution or civil proceedings. (Somerset County Council) (100023366) (2008)



Parish: Donyatt  
 District: South Somerset  
 Date: 17/09/2008  
 Drawing No: EH467-2008  
 Drawn By: EHarbour  
 Centre Grid Ref: 334230 112810  
 Scale: 1:2500 at A3

Definitive Footpath (not to scale)   
 Proposed Stopping Up (not to scale)   
 County Road   
 Photo number with direction taken

The precise line of a Right of Way can only be determined by reference to the Definitive Map (1:10560 scale) and the attached plan has been produced by transposing the Rights of Way Definitive Map onto a larger scale.  
 The Somerset County Council can accept no responsibility for any error or inaccuracy which may arise from the transposition of the Rights of Way Definitive Map to a different scale.